



ACT Planning & Land Authority

Suburb Name

Planner 1

Planner 2

Planner 3

Planner 4



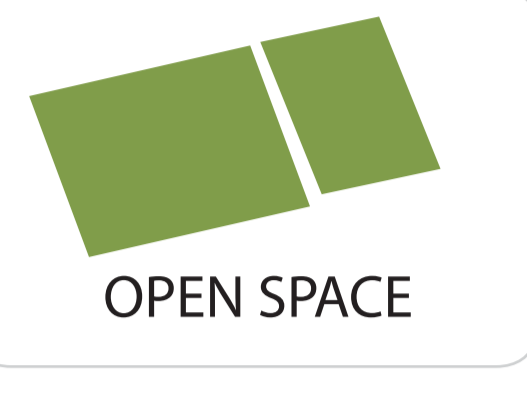
INDUSTRIAL



RESIDENTIAL




COMMERCIAL




OPEN SPACE



COMMUNITY FACILITY



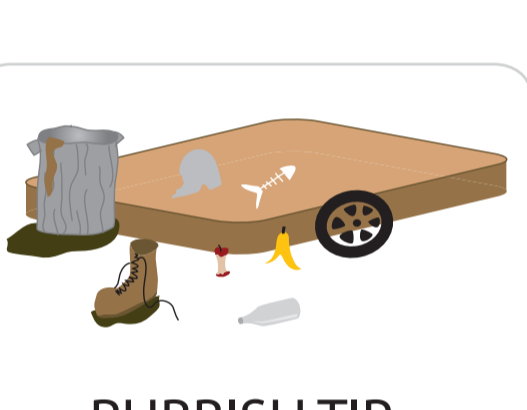
NATURE RESERVE



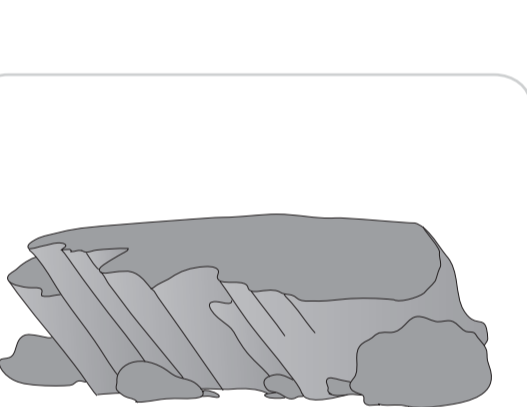
GRASSLAND




HISTORIC SITE



RUBBISH TIP




ROCK HABITAT



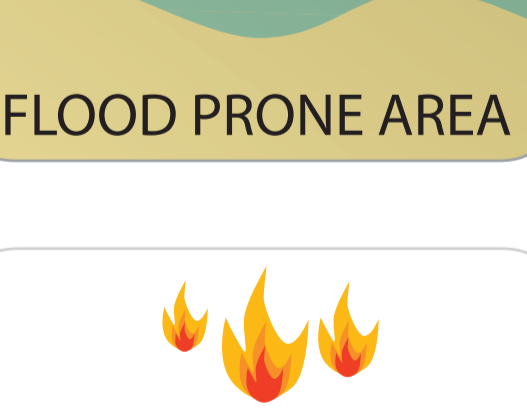
NATIONAL PARK




ROADS



WILD LIFE CORRIDOR



FLOOD PRONE AREA




FIRE HAZARD



WILD LIFE



TRAIN LINE



LAKE & RIVERS



RAILWAY CROSSING



WALKING PATH

